

[http://www.a2a.org.uk/search/documentxsl.asp?com=1&i=6&nbKey=1&stylesheet=xsl\A2A\\_com.xsl&keyword=Hayt&properties=0601](http://www.a2a.org.uk/search/documentxsl.asp?com=1&i=6&nbKey=1&stylesheet=xsl\A2A_com.xsl&keyword=Hayt&properties=0601)


Canterbury Cathedral Archives: DEAN AND CHAPTER ARCHIVE [CCA-DCc-ChAnt/G - CCA-DCc-ChAnt/I]

## DEAN AND CHAPTER ARCHIVE

Catalogue Ref. **CCA-DCc-ChAnt**  
Former Catalogue Ref. **CCA-DCc-ChAnt**

### Chartae Antiquae H - ref. **CCA-DCc-ChAnt/H**

**FILE** - Articles - ref. **CCA-DCc-ChAnt/H/67A** - date: nd [1292x1294]

 [from *Scope and Content*] *Articles of matters discovered during the visitation at Hollingbourne by Richard de Clyve, commissary of Canterbury sede vacante, and still undecided. Includes details of defects in the fabric and furnishings at the chapels of Hucking and Bredhurst and moral offences of William, formerly chaplain of Hollingbourne, 'Dominus' Laurence, formerly chaplain of Hollingbourne and John, formerly chaplain of Hollingbourne with named women. Thomas, chaplain of Hollingbourne, is accused of farming the altar dues and exercising jurisdiction at Hollingbourne church (holding chapters there, hearing and deciding suits and making corrections). Executors of named individuals are accused of failing to administer the deceased's goods properly. William Hayt and Simon, formerly chaplains of Hollingbourne, are said to have consumed and carried away the goods of named individuals. No date. [Date: dates of the vacancy during which other visitations were carried out by Richard de Clyve - see CCA-DCc-VR/6-10.] Endorsed 'D'no R' Com'issar' Cantuar'' in late 13th cent hand.*

Articles **CCA-DCc-ChAnt/H/67A** nd [1292x1294]

**Former reference:** CCA-DCc-ChAnt/H/67A

1 document

Parchment, 1m. filing hole towards top right, small (medieval?) hole to centre left, slits for sealing close, dirty

**Related information:** Related letter: CCA-DCc-SVSB/I/145/2

#### **Contents:**

Articles of matters discovered during the visitation at Hollingbourne by Richard de Clyve, commissary of Canterbury sede vacante, and still undecided. Includes details of defects in the fabric and furnishings at the chapels of Hucking and Bredhurst and moral offences of William, formerly chaplain of Hollingbourne, 'Dominus' Laurence, formerly chaplain of Hollingbourne and John, formerly chaplain of Hollingbourne with named women. Thomas, chaplain of Hollingbourne, is accused of farming the altar dues and exercising jurisdiction at Hollingbourne church (holding chapters there, hearing and deciding suits and making corrections). Executors of named individuals are accused of failing to administer the deceased's goods properly. William Hayt and Simon, formerly chaplains of Hollingbourne, are said to have consumed and carried away the goods of named individuals. No date. [Date: dates of the vacancy during which other visitations were carried out by Richard de Clyve - see CCA-DCc-VR/6-10.] Endorsed 'D'no R' Com'issar' Cantuar'' in late 13th cent hand.

[http://www.a2a.org.uk/search/documentxsl.asp?com=1&i=6&nbKey=1&stylesheet=xsl\A2A\\_com.xsl&keyword=Hayte&properties=0601](http://www.a2a.org.uk/search/documentxsl.asp?com=1&i=6&nbKey=1&stylesheet=xsl\A2A_com.xsl&keyword=Hayte&properties=0601)

Isle of Wight Record Office: The Oglander Collection [OG/A - OG/Z]

The contents of this catalogue are the copyright of **Isle of Wight Record Office**  
Rights in the **Access to Archives** database are the property of the Crown, © 2001-2007

**CONTACT:** [Isle of Wight Record Office](#)

## The Oglander Collection

### Catalogue Ref. **OG**

#### Creator(s):

Oglander family of Nunwell, Brading, Isle of Wight

## TITLE DEEDS

### SMALLBROOKE AND PRESTON

**FILE** - Grant - ref. **OG/C/30** - date: April 1343

 [from *Scope and Content*] Witness: Thomas le Vavaseour, Robert Doglondre, Robert Juel, John Moryn, John le **Hayte**, William le Vaux.

[http://www.a2a.org.uk/search/documentxsl.asp?com=1&i=6&nbKey=1&stylesheet=xsl\A2A\\_com.xsl&keyword=Hayt&properties=0601](http://www.a2a.org.uk/search/documentxsl.asp?com=1&i=6&nbKey=1&stylesheet=xsl\A2A_com.xsl&keyword=Hayt&properties=0601)


Canterbury Cathedral Archives: DEAN AND CHAPTER ARCHIVE [CCA-DCc-ChAnt/G - CCA-DCc-ChAnt/I]

## DEAN AND CHAPTER ARCHIVE

Catalogue Ref. **CCA-DCc-ChAnt**  
Former Catalogue Ref. **CCA-DCc-ChAnt**

### Chartae Antiquae H - ref. **CCA-DCc-ChAnt/H**

**FILE** - Articles - ref. **CCA-DCc-ChAnt/H/67A** - date: nd [1292x1294]

 [from *Scope and Content*] Articles of matters discovered during the visitation at Hollingbourne by Richard de Clyve, commissary of Canterbury sede vacante, and still undecided. Includes details of defects in the fabric and furnishings at the chapels of Hucking and Bredhurst and moral offences of William, formerly chaplain of Hollingbourne, 'Dominus' Laurence, formerly chaplain of Hollingbourne and John, formerly chaplain of Hollingbourne with named women. Thomas, chaplain of Hollingbourne, is accused of farming the altar dues and exercising jurisdiction at Hollingbourne church (holding chapters there, hearing and deciding suits and making corrections). Executors of named individuals are accused of failing to administer the deceased's goods properly. William **Hayt** and Simon, formerly chaplains of

*Hollingbourne, are said to have consumed and carried away the goods of named individuals. No date. [Date: dates of the vacancy during which other visitations were carried out by Richard de Clyve - see CCA-DCc-VR/6-10.] Endorsed 'D'no R' Com'issar' Cantuar'' in late 13th cent hand.*

Articles **CCA-DCc-ChAnt/H/67A** *nd* [1292x1294]

**Former reference:** CCA-DCc-ChAnt/H/67A

1 document

Parchment, 1m. filing hole towards top right, small (medieval?) hole to centre left, slits for sealing close, dirty

**Related information:** Related letter: CCA-DCc-SVSB/I/145/2

**Contents:**

Articles of matters discovered during the visitation at Hollingbourne by Richard de Clyve, commissary of Canterbury sede vacante, and still undecided. Includes details of defects in the fabric and furnishings at the chapels of Huckling and Bredhurst and moral offences of William, formerly chaplain of Hollingbourne, 'Dominus' Laurence, formerly chaplain of Hollingbourne and John, formerly chaplain of Hollingbourne with named women. Thomas, chaplain of Hollingbourne, is accused of farming the altar dues and exercising jurisdiction at Hollingbourne church (holding chapters there, hearing and deciding suits and making corrections). Executors of named individuals are accused of failing to administer the deceased's goods properly. William Hayt and Simon, formerly chaplains of Hollingbourne, are said to have consumed and carried away the goods of named individuals. No date. [Date: dates of the vacancy during which other visitations were carried out by Richard de Clyve - see CCA-DCc-VR/6-10.] Endorsed 'D'no R' Com'issar' Cantuar'' in late 13th cent hand.

[http://www.a2a.org.uk/search/documentxsl.asp?com=1&i=0&nbKey=4&stylesheet=xsl\A2A\\_com.xsl&keyword=Hoyte&properties=0601](http://www.a2a.org.uk/search/documentxsl.asp?com=1&i=0&nbKey=4&stylesheet=xsl\A2A_com.xsl&keyword=Hoyte&properties=0601)

Somerset Archive and Record Service: Curry Rivel Parish


## CURRY RIVEL PARISH

### Catalogue Ref. **D\P\cur.r**


**Creator(s):**

Church of England, Curry Rivel Parish, Somerset


### **FAMILY ESTATE RECORDS - ref. D\P\cur.r/24**

 [from *Scope and Content*] Deeds and leases relating to property mainly in Curry Rivel involving the Jennings, Palfry, **Hoyte**, Pynsent and Pitt families. They were deposited with the Curry Rivel parish records and had been kept in the church at least since 1914 when the Revd. G.W. Saunders arranged and listed them (see D\P\cur.r/24/29).

**FILE - CURRY RIVEL deeds - ref. D\P\cur.r/24/11 - date:** 1566-1729

 [from *Scope and Content*] *Ten. (17½a) occ. in 1566 by Agnes Sherrin (manor of Curry Rivel). Feoffment of copyhold ten. 1566; marriage settlement of Mary Andrews, and Wm. Hoyte, both of Curry Rivel, 1729*

**FILE - CURRY RIVEL deeds - ref. D\P\cur.r/24/12 - date:** 1700-1772

 [from *Scope and Content*] *Mess. in Water Street and named fields (29a.). Leasehold assigned in marriage settlement of Wm. Hoyte jun. of Curry Rivel and Dinah Langfield of Montacute, 1700. 24a. occ. Widow Worthy acquired by Hoyte from Lord Clinton, 1736. Deed of 1703 4a. occ. Robt. Worthy; deed of 1736 of mess. occ. Wm. Coate by Lord Clinton to Wm. Hoyte*


**FILE - CURRY RIVEL deeds - ref. D\P\cur.r/24/13 - date:** 1714-1732

 [from *Scope and Content*] *Little field and Broad Rod (Wood) (Wm. Hoyte)*


**FILE - CURRY RIVEL deeds - ref. D\P\cur.r/24/14(a) - date:** 1803-1831

 [from *Scope and Content*] *Unspecified land (Collins, Reeks and Hoyte)*

**FILE - CURRY RIVEL deeds - ref. D\P\cur.r/24/17 - date:** 1733-1801

 [from *Scope and Content*] *Exchanges of lands: part of Townsend betw. Ilett and Hoyte, 1733; parts of 15 acres, Little Elms and Westfield betw. Powell and Hoyte, 1770; part of Hither Westfield betw. Countess of Chatham and Uttermare, 1789; beast leazes in Lower Binditch betw. Sharrock and Countess of Chatham, 1789; parts of Ilms betw. Alford and Countess of Chatham, 1801*

**FILE - CURRY RIVEL leases (yrs. & lives) - ref. D\P\cur.r/24/20 - date:** 1647-1820

 [from *Scope and Content*] *Sherings Cote, by Pulman to Worthy, 1647; Sherings Cote and ten. in Wiltown (assignment of term of years and lease for 'years and lives), by Tilly to Hillard, 1820; Broad Road (coppice), by Welsh to Hoyte, 1711; Park Corner al. Park Wall (plot) by Jennings to Thyer (with counterpart), 1715; 2 acres in Curry Mead, by Rolle to Andrew, 1721*

[http://www.a2a.org.uk/search/documentxsl.asp?com=1&i=1&nbKey=4&stylesheet=xsl\A2A\\_com.xsl&keyword=Hoyte&properties=0601](http://www.a2a.org.uk/search/documentxsl.asp?com=1&i=1&nbKey=4&stylesheet=xsl\A2A_com.xsl&keyword=Hoyte&properties=0601)

Somerset Archive and Record Service: Miscellaneous Somerset deeds, etc.


## MISCELLANEOUS SOMERSET DEEDS, ETC

**Catalogue Ref. DD\BR\wr**

### [Access Conditions]

Open

**FILE - LYNG deeds - ref. DD\BR\wr/15 - date:** 1751/2

 [from *Scope and Content*] *Fine re. messuage and land in West Lyng, Thomas Merriott, gent., and William Hoyte, plaintiffs, George and Anne Gill, deforciant.*

[http://www.a2a.org.uk/search/documentxsl.asp?com=1&i=1&nbKey=3&stylesheet=xsl\A2A\\_com.xsl&keyword=Hoyt&properties=0601](http://www.a2a.org.uk/search/documentxsl.asp?com=1&i=1&nbKey=3&stylesheet=xsl\A2A_com.xsl&keyword=Hoyt&properties=0601)

Coventry Archives: The Drapers' Company

## Drapers' Company records

**Catalogue Ref. PA 99**

### Creator(s):

Drapers' Company, Coventry

## Fellowship of Drapers: Additional Archives

### Property and Estates

#### Deeds, etc., of Gosford Street, Jordan Well Street, Mill Lane, Spon End, Hill Close, Hill Cross, Stoke, Hearsall and Birmingham, Warws.

**FILE** - Deed of settlement to vest an estate in fee simple by conveyance [lease and release (lease for 10 months only)] from; John Barker, esq. late alderman and draper of Coventry, Thomas Love and Samuel Snell, aldermen and drapers of Coventry and Anthony Baker, draper of Coventry, all feofees of the estates of the Drapers' Company to the Drapers' Company of (1) a messuage on the South side of Gosford Street within Gosford Gate with a piece of ground occupied by Thomas Taylor, boundaries extending from the street to Whitefriars Wall, Whitefriars Lane; West, land formerly held by John Cox, gent., now by Humfrey Smalwood; East, land of the Drapers' Company (2) a messuage on the North side of Jordan Well Street, occupied by Robert Parker, cloth worker, formerly occupied by William Barwick, boundaries; West, the land of [ ] Lither of Sowe, formerly of [ ] Steevens; East, land of John Clifton, baker, formerly of Richard Parker (3) three cottages on the East side of Mill Lane, with an adjoining plot used as a tenter yard, extending from the gardens of the cottages to a French Wall, all of which property was formerly leased to Samuel Myles, late of Coventry alderman and is now occupied by John Gilbert, Thomas French and Richard Hickes, boundaries; South, land of Thomas Potter, formerly of John Gilbert; North by land of the Mercers' Company, formerly occupied by John Hoyt, now by Edward Fairbrother (4) a messuage outside Spon-bars, with a croft or meadow adjoining its garden and seven tenements lying together outside Spon-bars, adjoining the messuage, which property is leased to Edward Love of Coventry, draper and occupied by Edward Craddock, Edward Johnson, William Knibbs, Thomas Village and Thomas Eliar, and formerly by Richard Murdock, boundaries; North, Spon Brook; North and West, land of Mr Milward, occupied by [ ] formerly by Humfrey Wilson (5) a close or pasture called Hill Close occupied by Thomas Burberry, previously by John Potter, lying outside Bishop Gate near St. Nicholas Street, leased to Matthew Babington and Richard Hopkins, previously to the late Thomas Saunders, grazier, boundaries; East, the Nuneaton Causeway; North, land of Matthew Smythe; West, land of the Weavers' Company; South, land of the parish of Holy Trinity (6) a piece of ground lying outside Well Street gate, occupied by Thomas Waryn, etc., formerly by Samuel Myles, alderman, of Coventry, deceased, and Thomas Village. Lies to the South West of Well Street, boundaries; West, land of Richard Murdock; East, land of William Stitt; South, the Town Ditch, this land being the site of a house occupied by Benjamin Lawton (7) the Shoulder of Mutton Close, Hill Cross, outside Bishop Street Gate, occupied by William Mosse, innholder, boundaries; East, Radford Road; North, a lane; West, Hill Mill Meadow; South, land occupied by Edmund Biddell and Francis Wright. (8) a close called the Stripe at Jeffrey Woods Cross, in the Country of the City of Coventry, occupied by Samuel Snell and by James Nailor, Alderman and draper of Coventry (9) a grove, wood or coppice called Symons Grove in Keresley in the Country of the City of Coventry, occupied by Samuel Snell (10) a messuage or tenement called Biggin Hall, with buildings, gardens, grass plots, etc., in Stoke in the Country of the City of Coventry with closes called; Sandpits Close, Woodcroft, Cley Closes, Dovehouse Field, a cottage on the West side of the Church Field, with pingle, a newly erected tenement in Church Field, Stoke, with barns, etc., (11) two messuages in Birdingbury, Warws, (12) a close divided into two parts called Hearsall Close or Hearsall Field in the County of the City of Coventry - **ref. PA 1573/58/1** - **date:** 25 April 1662

(COVENTRY is North & is in mid-England, a far cry from the John & Simon Hoyt/e's of Western England of Somersetshire. -(jehoyt)

### Somerset Quarter Sessions

#### Catalogue Ref. Q

#### Creator(s):


Somerset Quarter Sessions, c 1350-1971

## The Court in Session

### PETITIONS - ref. Q\Spet

From individuals and parishes addressed to the justices in Sessions and relating to a variety of subjects including; rates tipping licences, punishment of persons ill-affected towards the Commonwealth, debt, removal of parish officers, etc.

**FILE** - Sessions. JPs. Crewkerne - ref. **Q\SPET/1/34** - **date:** 26 April 1647

 [from *Scope and Content*] Benjamin **HAYT** of Crewkerne declares that he discharges Alfons SIBLEY and William TAYLER, both of Crewkerne, from all differences between them.

[http://www.a2a.org.uk/search/documentxsl.asp?com=1&i=7&nbKey=1&stylesheet=xsl\A2A\\_com.xsl&keyword=Hayt&properties=0601](http://www.a2a.org.uk/search/documentxsl.asp?com=1&i=7&nbKey=1&stylesheet=xsl\A2A_com.xsl&keyword=Hayt&properties=0601)

Suffolk Record Office, Ipswich Branch: Blois Family Archives

### Blois Family Archives

#### Catalogue Ref. **HA30**

#### Creator(s):

Blois family, baronets, of Cockfield Hall, Suffolk

### BLOIS FAMILY records

#### Local and Official

#### Blois manorial records

#### YOXFORD.

#### Rentals.

**FILE** - Rental of Sir John de Norwich, kt., for his manor of Cockfield made 32 Edward III by John Bakere, John **Hayt**, and others, free and bond tenants of the manor. - ref. **HA30/314/8** - **date:** (1358-9)

Wiltshire and Swindon Archives: Heytesbury Hospital

### HEYTESBURY HOSPITAL


#### Catalogue Ref. **251**

#### Creator(s):

Heytesbury Hospital, Wiltshire

## Concerning Law Suits, Statutes and Administration

**FILE** [no title] - **ref. 251/30** - **date:** 1845

 [from *Scope and Content*] Two documents: (1) "The Second Schedule, Deeds & Papers appended to Answer of the Dean & Chapter & Custos."; (2) "Minutes of Decree on the Hearing. Atty. Genl. in *Hayt. Hosp.*"

Suffolk Record Office, Ipswich Branch: The Iveagh (Phillipps) Suffolk Manuscripts [HD 1538/348 - HD 1538/441]
--

## The Iveagh (Phillipps) Suffolk Manuscripts

**Catalogue Ref. HD 1538**

### Creator(s):


Cornwallis family, Marquesses Cornwallis

Phillipps, Sir, Thomas, 1792-1872, 1st baronet, antiquary and bibliophile


## WORTHAM - ref. HD 1538/437

**FILE** - Evidences of title - **ref. HD 1538/437/1-70** - **date:** 13c.-1449

**item:** Feoffment - **ref. HD 1538/437/3** - **date:** n.d.[?mid 13c.]

 [from *Scope and Content*] For homage and service, and fine of 5 marks 6s. of silver, (1) to (2), messuage in Wurtham [Wortham] which William Langus held of (1), lying between messuage of Richard *Hayt* on E. and messuage of Thomas Hingold on W., extending from highway called Fenstrete to marsh of Brisingham on N.; arable land (5a.) which W.L. held of (1) in same town, whereof 3a. lie opposite said messuage, between land of T.H. and land of R.H., 1 head abutting S. on land of Wymer de Shlich, 1a. in same field between land of Water Cole and head of croft of William the smith, W.C. and Peter Marescall, 1½r. in field called Westfeld, between land of Walter Pecke and land of Andrew Wymer, 1r. at head of croft formerly William Crattefeld's lying between land formerly William Crattefeld's and land of William the smith, and 1½r. at Hesynheth between land of W.S. and land of Reginald *Hayt*, 1 head abutting on wood called Westwude; to hold of (1) and heirs (proviso against grants to religious houses and Jews), paying 13d. annually (3¼d. at feasts of St Michael, St Andrew, Easter and St John the Baptist), 2d. in 40s. King's scutage when it occurs, 1¾d. annually towards castleguard of Bukestune [Buxton (Nf.)], and 2 suits annually at (1)'s court of Wurtham, viz. at next courts after feasts of St Michael and Easter, for all secular demands. Warranty clause. Witnesses: William de Braham now rector of Wurtham church, John de Melthune now steward, Roger Brithon', Martin Brithon', John Le Waleys, Theobald de Rendham, Edmund de Nereforth, Robert Peyteuin, Bette Gaugi, William de Kipenham, Richard de Painfeld now serjeant (serviens) of Wurtham, Jocelyn son of the priest, Robert de Boostede and many others.

**item:** Feoffment - **ref. HD 1538/437/57** - **date:** 27 Jan 1354

 [from *Scope and Content*] (1) to (2), arable land (1a.) with dykes, lying in Wortham in field called Pislescrot, between land of William de Skernyg on E. and (2)'s land on W., 1 head abutting S. on land of John Fraunceys, other head abutting N. on messuage of Edmund le Loord; to hold of chief lords of fee by accustomed services. Warranty clause. Witnesses: Richard Ingald, Roger dil Stizle, John Cristemesse, William de Skernyng', Robert le Loord, Edmund le Loord, Robert *Hayt* and others. Given at Wortham, Monday after feast of Conversion of St Paul, 28 Edw.III.

[http://www.a2a.org.uk/search/documentxsl.asp?com=1&i=1&nbKey=1&stylesheet=xsl\A2A\\_com.xsl&keyword=Hayt&properties=0601](http://www.a2a.org.uk/search/documentxsl.asp?com=1&i=1&nbKey=1&stylesheet=xsl\A2A_com.xsl&keyword=Hayt&properties=0601)

Centre for Kentish Studies: Kent Quarter Sessions [QM/Jc - QM/SRo]

## Kent Quarter Sessions

### Catalogue Ref. Q

#### Creator(s):

Canterbury Quarter Sessional Division, c 1350-1797  
Maidstone Quarter Sessional Division, c 1350-1797  
Kent Court of Quarter Sessions, 1797-1814  
Kent Court of Annual General Session, 1814-1971

## West Kent Quarter Sessions Records

### Sessions Papers - ref. QM/SB

**FILE** - Lord Cobham to Justinian Champneis ordering the release of John Richbell and John Hayt arrested for hunting in Eltham Park. - ref. **QM/SB/30A** - date: 28 March 1594

[http://www.a2a.org.uk/search/documentxsl.asp?com=1&i=4&nbKey=1&stylesheet=xsl\A2A\\_com.xsl&keyword=Hayt&properties=0601](http://www.a2a.org.uk/search/documentxsl.asp?com=1&i=4&nbKey=1&stylesheet=xsl\A2A_com.xsl&keyword=Hayt&properties=0601)

East Sussex Record Office: Additional Manuscripts, Catalogue J

## Additional Manuscripts, Catalogue J

### Catalogue Ref. AMSJ

#### Creator(s):

East Sussex Record Office

## Deeds

### Hawkhurst

**FILE** - Conveyance - ref. **AMS5689/9** - date: 26 Aug 1528

 [from *Scope and Content*] James Wenar of Hawkhurst son of John W to William Hayt of Robertsbridge and Richard Sharp, to W H's use

HOYTE Search 35 Categoriesw: Link:

<http://www.a2a.org.uk/search/doclist.asp?nb=0&nbKey=1&com=1&keyword=Hoyte&properties=0601>

[http://www.a2a.org.uk/search/documentxsl.asp?com=1&i=1&nbKey=1&stylesheet=xsl\A2A\\_com.xsl&keyword=Hoyte&properties=0601](http://www.a2a.org.uk/search/documentxsl.asp?com=1&i=1&nbKey=1&stylesheet=xsl\A2A_com.xsl&keyword=Hoyte&properties=0601)




## SHELLEY OF SHOBROOKE

### Catalogue Ref. Z1


#### Creator(s):

Shelley family of Shobrooke Park, Crediton, Devon


**FILE** [no title] - ref. **Z1/19/1/28** - date: 8 January 1628/9 4 Charles I

 [from *Scope and Content*] 1/3 part in a messuage and tenement with appurtenances in the parish of Sowton then in the tenure of George Leach and 1/3 part of all messuages etc. in the tenures of Anthony Hyll, Thomas Hoyte, George Lydingham, John Vynnecomb and [blank] Langdon, within the City of Exeter.


**FILE** [no title] - ref. **Z1/19/1/30** - date: 20 November 1632

 [from *Scope and Content*] 1/3 part in message in the parish of Sowton late in the occupation of George Leach and 1/3 part of all those messuages in Exeter in the occupation of Anthony Hill, Thomas Hoyte, George Lindginham, John Venicomb and John Langdon.

**FILE** [no title] - ref. **Z1/19/1/31** - date: 3 July 1632


 [from *Scope and Content*] 1/3 part of message in the parish of Sowton late in the occupation of George Leach and 1/3 part of all messuages in Exeter in the occupations of Anthony Hill, Thomas Hoyte, George Lindginham, John Venicomb, and John Langdon.

**FILE** [no title] - ref. **Z1/19/4/2** - date: 26 May 1620


 [from *Scope and Content*] (2) Thomas Hoyte of Exeter, fuller.


 [from *Scope and Content*] Lives: the said Thomas Hoyte, Thomas his son and Hester his daughter.

**FILE** [no title] - ref. **Z1/19/4/3** - date: 1 June 1653

 [from *Scope and Content*] Message in the parish of St. John Bow and one stable and garden adjoining, (formerly in the occupation of Thomas Hoyte).


**FILE** [no title] - ref. **Z1/19/7/1** - date: 5 June 1620 18 James I

 [from *Scope and Content*] (2) Thomas Hoyte of Exeter, fuller.


 [from *Scope and Content*] Lives: Hester Hoyte, Thomas Hoyte the younger, Hester Hoyte the younger and Johan Hoyte, the wife and children of the said Thomas Hoyte.

**FILE** [no title] - ref. **Z1/19/7/2** - date: 16 February 1631/2 7 Charles I


 [from *Scope and Content*] (1) Thomas Hoyte thelder of Exeter, fuller.

 [from *Scope and Content*] Original term of lease: In reversion of John Webber For lives of Hester Hoyte Thomas Hoyte the younger, Hester Hoyte the younger and Johan Hoyte the wife and children of the said Thomas Hoyte the elder.

**FILE** [no title] - ref. **Z1/19/7/3** - date: 17 April 1639 15 Charles I

 [from *Scope and Content*] Recites lease of Thomas Hoyte to William Jarvis. (Z1/19/7/2).

**FILE** [no title] - ref. **Z1/19/7/4a-b** - date: 21 March 1651

 [from *Scope and Content*] Tofte on which there was lately a messuage, heretofore in the possession of Thomas Hoyte and then of William Jarvice.

North Devon Record Office: Chanter, Burrington and Foster, Barnstaple [1142 B/L1 - B-1/8/1]

## CHANTER, BURRINGTON & FOSTER, BARNSTAPLE

Catalogue Ref. **1142 B**

### Creator(s):

Chanter, Burrington and Foster, Barnstaple, Devon, solicitors


## LEASES

### OUT-COUNTY

#### Somerset - ref. **1142 B/L70**

##### Curry Rivel (Manor)

**FILE** [no title] - ref. **1142 B/L70/32** - date: 1684

 [from *Scope and Content*] 2. Jn. Hoyte, Curry Rivel, yeoman

 [from *Scope and Content*] Premises: house late Hoyte's


**FILE** [no title] - ref. **1142 B/L70/38** - date: 1698

 [from *Scope and Content*] 2. Jn. Hoyte, Curry Rivel

**FILE** [no title] - ref. **1142 B/L70/94** - date: 1735

 [from *Scope and Content*] 2. Wm. Hoyte, Curry Rivel, inn-holder

**FILE** [no title] - ref. **1142 B/L70/98** - date: 1739

 [from *Scope and Content*] 2. Wm. Hoyte, Curry Rivel, yeoman

**FILE** [no title] - ref. **1142 B/L70/125** - date: 1758

 [from *Scope and Content*] 2. Wm. Hoyte, Curry Rivel, gent.


**FILE** [no title] - ref. **1142 B/L70/164-165** - date: 1805


 [from *Scope and Content*] 2. Jas. Hoyte, Curry Rivel, gent.

**FILE** [no title] - ref. **1142 B/L70/169** - date: 1808

 [from *Scope and Content*] 2. Jas. Hoyte, Curry Rivel, gent.

**FILE** [no title] - ref. **1142 B/L70/170-172** - date: 1808

 [from *Scope and Content*] 2. J. Hoyte, Curry Rivel, gent.

 [from *Scope and Content*] Premises: tenement and lands, late Hoyte's

[http://www.a2a.org.uk/search/documentxsl.asp?com=1&i=23&nbKey=1&stylesheet=xsl\A2A\\_com.xsl&keyword=Hoyte&properties=0601](http://www.a2a.org.uk/search/documentxsl.asp?com=1&i=23&nbKey=1&stylesheet=xsl\A2A_com.xsl&keyword=Hoyte&properties=0601)

Somerset Archive and Record Service: Miscellaneous Somerset deeds, etc.


## MISCELLANEOUS SOMERSET DEEDS, ETC

Catalogue Ref. **DD\BR\wr**

### [Access Conditions]

Open

**FILE** - LYNG deeds - ref. **DD\BR\wr/15** - date: 1751/2

 [from *Scope and Content*] *Fine re. messuage and land in West Lyng, Thomas Merriott, gent., and William Hoyte, plaintiffs, George and Anne Gill, deforciant.*

JOHN HAITE, MILLER, 1589

[http://www.a2a.org.uk/search/documentxsl.asp?com=1&i=3&nbKey=1&stylesheet=xsl\A2A\\_com.xsl&keyword=Haite&properties=0601](http://www.a2a.org.uk/search/documentxsl.asp?com=1&i=3&nbKey=1&stylesheet=xsl\A2A_com.xsl&keyword=Haite&properties=0601)

Centre for Kentish Studies: Kent Quarter Sessions [QM/RLv - QM/Z]

The contents of this catalogue are the copyright of **Centre for Kentish Studies**  
Rights in the **Access to Archives** database are the property of the Crown, © 2001-2007

CONTACT: [Centre for Kentish Studies](#)

## Kent Quarter Sessions

Catalogue Ref. **Q**

### Creator(s):

Canterbury Quarter Sessional Division, c 1350-1797

Maidstone Quarter Sessional Division, c 1350-1797

Kent Court of Quarter Sessions, 1797-1814

Kent Court of Annual General Session, 1814-1971

## West Kent Quarter Sessions Records

**Victuallers Recognizances - ref. QM/RLv**

**FILE** - General recognizance for the upper division of the lathe of Scray, taken before Sir Henry

Cobham Justinian Champneis and Edmund Cooke, returned at a Sessions of the Peace at Maidstone - **ref. QM/RLv/6** - **date:** 14 March 1589/90

**item:** Thomas Vallance of Chislehurst, husbandman; sureties, John Comforte of the same, husbandman and John Haite of St. Paul's Cray, miller - **ref. QM/RLv/6/29 [n.d.]**

[http://www.a2a.org.uk/search/documentxsl.asp?com=1&i=1&nbKey=1&stylesheet=xsl\A2A\\_com.xsl&keyword=Hoite&properties=0601](http://www.a2a.org.uk/search/documentxsl.asp?com=1&i=1&nbKey=1&stylesheet=xsl\A2A_com.xsl&keyword=Hoite&properties=0601)

Centre for Buckinghamshire Studies: Small accessions 501-600

### Small accessions 501-600

#### Catalogue Ref. D-X 501-600

#### Creator(s):


Centre for Buckinghamshire Studies

#### [Access Conditions]

*Records are open for consultation unless otherwise indicated*

### MISCELLANEOUS DEEDS, ETC., RELATING TO VARIOUS PARISHES IN BUCKINGHAMSHIRE

**FILE** - Cold Brayfield: Conveyance - **ref. D-X600/3** - **date:** 1 April 1638

 [from *Scope and Content*] *The manors and farms of Waterhall, Old Laiton and Brayfield alias Cold Brayfield; farm of 63a 2r 8p in tenure of William Clifton; farm of 55a 34p in tenure of John Smith; Farm of 50a 35p in tenure of Robert Hoite, messuage etc. of 1a 17p in tenure of Thomas Linwood, cottage etc. in tenure of Edward Old; pasture of 23a 1r called the Lownde, 5a of land called Little Waterhall, 25a of land called Waterhalls, 3a 2r 33p of land in Abbington Mead; 25a of land called Bushey Waterhall; 2 pieces of land of 2a 3r 10p in Blackwell Mead, 20a 1r 27p of land called Old Laiton, 14a 30p of land called Parsons Close, 5a 1r [...] 35p of land called Oxe Leyes in Abbington Mead*

[http://www.a2a.org.uk/search/documentxsl.asp?com=1&i=0&nbKey=1&stylesheet=xsl\A2A\\_com.xsl&keyword=Hayte&properties=0601](http://www.a2a.org.uk/search/documentxsl.asp?com=1&i=0&nbKey=1&stylesheet=xsl\A2A_com.xsl&keyword=Hayte&properties=0601)

Centre for Kentish Studies: Kent Quarter Sessions [Q/SO - Q/SP]

### Kent Quarter Sessions

#### Catalogue Ref. Q/A

#### Creator(s):

Canterbury Quarter Sessional Division, c 1350-1797

Maidstone Quarter Sessional Division, c 1350-1797

Kent Court of Quarter Sessions, 1797-1814

Kent Court of Annual General Session, 1814-1971

## COURT IN SESSION


### ORDER BOOKS - ref. Q/SO

#### East Kent

**FILE** - Order Book - ref. **Q/SO/E/1** [n.d.]

**item:** East Kent Order Book, Epiphany 1653/4 - ref. **Q/SO/E1/f.1** [n.d.]

 [from *Scope and Content*] Simon **Hayte**

 [from *Scope and Content*] The like order for Simon **Hayte** of Lynsted to be borsholder of the borough of Brunnett in the place of John Scudge who has died.

[http://www.a2a.org.uk/search/documentxsl.asp?com=1&i=1&nbKey=1&stylesheet=xsl\A2A\\_com.xsl&keyword=Hayte&properties=0601](http://www.a2a.org.uk/search/documentxsl.asp?com=1&i=1&nbKey=1&stylesheet=xsl\A2A_com.xsl&keyword=Hayte&properties=0601)

Somerset Archive and Record Service: Papers of the Hippisley Family of Ston Easton

The contents of this catalogue are the copyright of **Somerset Archive and Record Service**  
Rights in the **Access to Archives** database are the property of the Crown, © 2001-2007

**CONTACT:** [Somerset Archive and Record Service](#)

## Papers of the Hippisley Family of Ston Easton

**Catalogue Ref. DD/HI**

### Creator(s):

Hippisley family of Ston Easton, Somerset


### [Note]

*An extensive genealogical history of the main and many subordinate branches of the family was published in 1952 (The Hippisley Family, ed. I. Fitzroy Jones), happily compiled before the Ston Easton registers, the source for much of the information, were lost. The page numbers of this book have been used in the present catalogue as a means of identifying and distinguishing the various generations and branches involved and, in particular, the many Johns. It has been possible to add a few marginal additions and corrections to the Somerset Record Office copy of the work, but its general accuracy has not been faulted.*

## Preston of Cricket St. Thomas


### PROPERTY TENURE AND PERSONAL ESTATE

**FILE** [no title] - ref. **DD/HI/B/415** - **date:** 1567-1615

 [from *Scope and Content*] Misc. deeds, bonds, cancelled grants of annuities involving the

Preston family, incl. lease during his incumbency by Timothy Hayte, the rector, to John P. of tithes arising out of the capital messuage and demesne lands, 1615

**FILE** [no title] - **ref. DD/HI/B/418** - **date:** 1605-1658

 [from *Scope and Content*] Tenants: Barnes (of Winsham), Bennett (of Street in Winsham), Booby, Carswell (of Tatworth in Chard), Hayte, Kinder/Kender (of Winsham and Membury, Devon), Orchard, Osborne, Palfrey, Paull, Scriven, Trencherd, Woodall alias Kinder (sometime of Dowlish Wake). Covenants for repair of churchyard wall.

[http://www.a2a.org.uk/search/documentxsl.asp?com=1&i=8&nbKey=1&stylesheet=xsl\A2A\\_com.xsl&keyword=Hayte&properties=0601](http://www.a2a.org.uk/search/documentxsl.asp?com=1&i=8&nbKey=1&stylesheet=xsl\A2A_com.xsl&keyword=Hayte&properties=0601)

West Sussex Record Office: Chichester Diocese Episcopal Records [Ep/I/10 - Ep/I/19]

The contents of this catalogue are the copyright of **West Sussex Record Office**  
Rights in the **Access to Archives** database are the property of the Crown, © 2001-2007

**CONTACT:** [West Sussex Record Office](#)

## **DIOCESE OF CHICHESTER: EPISCOPAL RECORDS**

### **Catalogue Ref. Ep**

#### **Creator(s):**

Diocese of Chichester

#### **[Access Conditions]**


*Unrestricted*

*Access to certain documents may be restricted either because of their content or their recent date, or because of their age and fragile condition*

### **The Diocese and Archdeaconry of Chichester**

#### **DEPOSITION BOOKS - ref. Ep/I/11**

**FILE** - DEPOSITION BOOK - **ref. Ep/I/11/12** - **date:** Nov 1611-Jan 1618

 [from *Scope and Content*] f.82v Edward Hayte of West Grinsted, Husbandman, where he had lived about 4 years, and before at Nuthurst for about 3 years. Born at Sevenoaks, Kent. Aged about 40 years.

[http://www.a2a.org.uk/search/documentxsl.asp?com=1&i=9&nbKey=1&stylesheet=xsl\A2A\\_com.xsl&keyword=Hayte&properties=0601](http://www.a2a.org.uk/search/documentxsl.asp?com=1&i=9&nbKey=1&stylesheet=xsl\A2A_com.xsl&keyword=Hayte&properties=0601)

London Metropolitan Archives: Sherborn family

The contents of this catalogue are the copyright of **London Metropolitan Archives**  
Rights in the **Access to Archives** database are the property of the Crown, © 2001-2007

CONTACT: [London Metropolitan Archives](#)

## SHERBORN FAMILY


Catalogue Ref. **ACC/3259**

### Creator(s):

Sherborn family of Bedfont

### ARTIFICIAL COLLECTIONS: TITLE DEEDS - ref. **ACC/3259/AD**

**FILE** - Charter of feoffment - ref. **ACC/3259/AD/006** - date: 1578

 [from *Scope and Content*] by William and Isabella Tayler and John Tayler to Walter Hayte of land called Dentye and Pilchers, Bearstead, Kent